

## Two Langmeyer homesteads

By Don Ellis

A prominent building in the 1862 photo of Colorado City which is displayed in the History Center is the 'Heisdick Building'. The 'Heisdick Building' may have been the first stone building in Colorado City. Today, as part of the building which houses Old Colorado City Surplus, it is the oldest building in El Paso County which is still on its original foundation. The 'Heisdick Building' was built of light yellowish colored sandstone whose ironstone concretions indicate that it probably came from the hogback of Dakota sandstone southwest of Colorado City. Colorado City founder Anthony Bott was in the building stone business quarrying that stone. It is likely that stone for the 'Heisdick Building' was quarried from the northern part of the hogback close to town. But, later, the most extensive quarrying on the Dakota hogback was farther south near Bear Creek, partly on Mr. Bott's property and partly on the adjacent Langmeyer property.

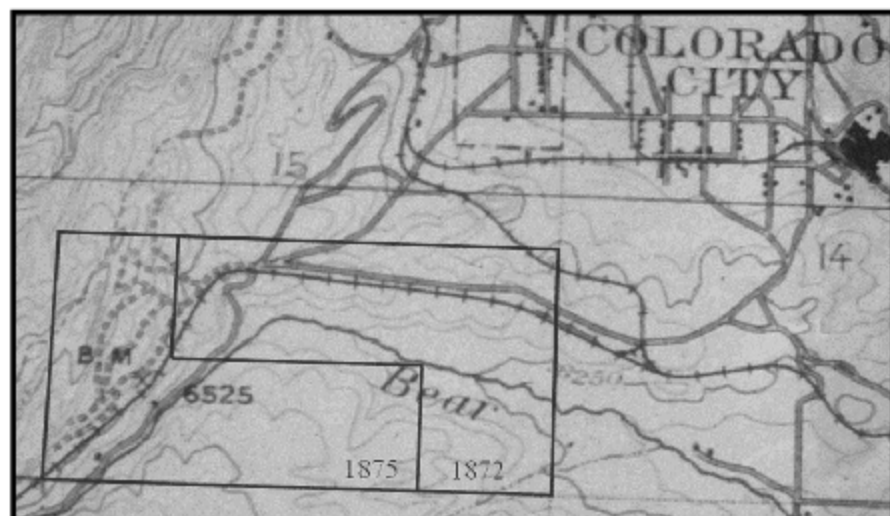
The 1880 census lists John Langmeyer's occupation as miner. However, at other times, he also worked as a carpenter and farm laborer (1). John was associated with Anthony Bott in the business 'Bott and Langmeyer Building Stone'.

Like Anthony Bott, John Langmeyer had come to Colorado from New York state. John's wife, Frederika Beatrice Langmeyer was Anthony Bott's sister. The 1870 census showed John Langmeyer, his wife,

Belois (very likely a misspelling of Beatrice), and their daughter, Isabella living in Colorado City with Anthony Bott (2). The 1870 census also showed their 10 year old daughter, Isabella, as having been born in Colorado. But, the 1860 census showed John living in Buffalo, New York. So, we can infer that John and his wife probably moved to Colorado in the latter part of 1860.

John Langmeyer was able to homestead along Bear Creek in Section 15, patenting one homestead in 1872 and a second in 1875. Together, these two homesteads encompassed 320 acres, the entire south half of Section 15, Township 14 South, Range 67 West. The second of the two Langmeyer homesteads included half a mile of the Dakota hogback above Bear Creek which became a source of stone for Bott and

*Continued on page 3*



*John Langmeyer's homesteads  
patented 1872 and 1875*

**Old Colorado City Historical Society**

1 South 24th Street, Colorado Springs, CO 80904-3319  
<http://www.occhs.org> (719) 636-1225

**WEST WORD**

PUBLISHED TEN TIMES A YEAR

**The Old Colorado City Historical Society**

A NONPROFIT CORPORATION

©2012 OCCHS

LETTERS, PHOTOGRAPHS, ARTIFACTS AND STORIES CAN BE  
 DELIVERED TO THE OCCHS CENTER OR MAILED TO:

**WEST WORD Editor c/o OCCHS**

1 South 24th Street

Colorado Springs, CO 80904-3319

or Phil McDonald ([pharrahphil@comcast.net](mailto:pharrahphil@comcast.net))

SUBMISSION DEADLINE IS THE 15th OF EACH MONTH

**MISSION**

Revised April 2004

*The Old Colorado City Historical Society was founded as a volunteer organization to recognize the historical significance and unique culture of original Old Colorado City and early El Paso County. This spirit is perpetuated through the preservation of artifacts and archival materials, encouragement of research, education of the children and the community through the membership and the operation of the History Center at 1 South 24th Street, Colorado Springs, Colorado.*

**MEMBERSHIPS**

Memberships are welcome at any time. Membership renewals are due on the anniversary date of the initial membership. Members receive the *West Word* newsletter, discounts, local meetings and programs.

Annual membership classifications are:

Student	\$15	Business	\$75
Individual	\$25	Lifetime	\$250
Family	\$35	Life plus one	\$300

*Funds from a Lifetime membership are placed into a Perpetuity/Endowment Fund to be used only for projects which have been approved by two-thirds of the membership. Only the interest will be used for current expenses. We welcome gifts to this fund, which will be credited to the donor or as a memorial.*

**BOARD OF DIRECTORS**

President	Sharon Swint	630-8384
Vice President	Betty Baker	636-1225
Secretary	Jo Cervone	266-9096
Treasurer	Suzanne Schorsch	488-0256
	Brian Copeland	636-1225
	Beverley Dlsch	636-1225
	Tom Daniels	636-1225
	Phil McDonald	532-0881

**MEETINGS**

OCCHS Monthly Meeting & Program is held at 11 a.m. on the second Friday of each month, except during June, July, and August. The History Center opens at 10 a.m. on the day of the meeting for refreshments and visitation. The program begins at 11 a.m. This meeting is free and open to the public.

## WELCOME TO OCCHS!

### ~ NEW & RENEWING MEMBERS

Austin and Holly Bush

Welling & Sallie Clark

Tom & Carol Daniels

Barbara Downs

Toni Hamill

Graham Hatfield

Pam Hines

Pat Kissinger

Leo & Miki Knudson

Dialtha "Taffy" McGee

Lisa Riegel

Marylyne Rohan

Steve Shepard

John and Carol Stooddy

Bev Traenkle

Donald Yowell



*Homesteads continued from page 1*

Langmeyer Building Stone". On October 16, 1874, even before he had obtained the patent on his second homestead, John Langmeyer sold both of these homesteads to Anthony Bott for \$5,000.

Later, on January 14, 1878 Anthony Bott sold 420 acres of land, including John Langmeyer's original homesteads, to John Langmeyer and Frederika Beatrice Langmeyer, his wife, for \$5,000.

John Langmeyer was in Leadville, possibly engaged in mining, when he was shot and killed by a friend on June 20, 1880 (3). John's estate passed to his wife, F. Beatrice Langmeyer, as his sole heir.

In November of 1880, Mrs. Langmeyer leased 40 acres in the northwest corner of the Langmeyer homesteads, along with other land she owned, to four miners for mining "such gold, silver, copper and lead ores as may be found". The lease was for ten years, as long as work continued, but terminated at any time work was stopped for a period of 30 days. Predictably, the sandstones, shales, and limestone did not contain economic deposits of gold, silver, copper, or lead.

Ten years later, in 1890, the city of Colorado Springs obtained a right of way across the Langmeyer property and across Anthony Bott's property immediately to the north for a pipeline to carry water from Bear Creek to Colorado Springs. In consideration for the right of way across her property, Colorado Springs paid Mrs. Langmeyer \$1 and "the right to use water from the system ... by any assignee of said Langmeyer of any portion of the lands herein after mentioned under the same restrictions and at the same rates as given to citizens of Colorado Springs." As well as granting a right of way for the pipeline, the right of way grant also provided a reservoir site to the City of Colorado Springs with the condition that their respective parts of the reservoir site would revert to Anthony Bott and Frederika Langmeyer if the reservoir had not been built within 5 years. The reservoir site included the gully extending south from what is now the lower switchback on South 26th Street. No reservoir was ever built there. So, the site reverted back to Mr. Bott and Mrs. Langmeyer.

Although the City of Colorado Springs secured the right of way for its pipeline, it failed to secure the water rights for the water which was to flow through the pipe. Farmers who had homesteaded along Bear Creek east of the Langmeyer property had already established senior water rights for all of Bear Creek's water.

Water from Bear Creek had first been claimed for the ditch built in 1861 by Root and White; and by 1890 several other diversions had established claims accounting for much more water than actually flowed in Bear Creek. The first legal challenge to the City's appropriation of Bear Creek water was a suit filed by Martha Steuart in 1895 from which she received substantial compensation. It was not until 1988 that Colorado Springs finally secured all of the Bear Creek Water rights (4).

On January 4, 1900 Mrs. Langmeyer granted a 100 foot wide right of way across her property for the Colorado Springs and Cripple Creek District Railway. And, the part of the railroad over that right of way was completed the same year. Despite its initial success, the CS&CCD Railway eventually failed several years after having been sold to the Colorado and Southern. In 1922 the failed railway was sold at auction to W. D. Corley who converted the roadbed to a toll road, the Corley Mountain Highway. The road effectively became a public road when Corley's lease on the right of way through Pike National Forest expired in 1939; and in 1940 the road was renamed the "Goldcamp Road." In the late 1940's and early 1950's, it was also Colorado State Highway 336.

Mrs. Langmeyer died on April 29, 1904 without a will. Her next of kin were identified as three brothers, a sister, a nephew, and two nieces. Daughter Isabella was not named among the next of kin. The 1900 census indicated that Mrs. Langmeyer, who at that time was living with Anthony Bott and his wife Octavia, had no living children. So, it is likely that Isabella had died at a relatively young age. Before Mrs. Langmeyer's estate had been settled, Mrs. Langmeyer's sister, Mary Ambs, also died; and her share of the estate then went to her children. In 1906 and 1907 Anthony Bott purchased the other heirs' interests in the Langmeyer property.

In 1910, El Paso County leased that portion of the Langmeyer homesteads south and east of the right of way of the Colorado Springs and Cripple Creek District Railway from Anthony Bott, with an option to purchase the property. And, in 1911 the county exercised its option and purchased this property as an extension of the El Paso County Farm (the "Poor Farm"). Over the years between 1911 and 1950, El Paso County sold small tracts along the western edge of the County Farm, but retained the major portion of this land.

For a number of years, beginning in the late 1940's or early 1950's, El Paso County operated an

*Continued on page 6*

15th Annual

# Fairview Cemetery Crawl

Saturday, September 22

10:00 A.M. - 2:00 P.M.



The Annual Cemetery Crawl will take you back in time  
- the late 1800's and early 1900's as actors dressed in period  
costumes portray a variety of Colorado City pioneers. You will meet:

*Anthony Bott*

*Laura Belle McDaniel*

*Jacob & Bertha Schmidt*

*Blanche Burton*


*Birdie Stapleman*

*David Moore*

*John Gardner*

Tickets \$8 in advance or \$10 at the gate Children 12 and under - free

*Save the date - invite your friends and family - support the Historical Society  
... There is more life in this cemetery than you think ...*



*Mystery, History, Science Fiction and Fantasy*

*Travel, Fiction, Cooking and Biography*

*Paper back, Hard Backs and Coffee Table Style*

*OCCHS Bookstore wants them ALL*

*The OCCHS Bookstore will be collecting donated "gently" used books of all types in an attempt to hold a Used Book Fundraiser. There will be a drop off point in the Bookstore as of this week. A tax deductible form will be sent with each donation. It is our hope to collect enough books over the rest of the year to have a book sale during the first part of 2013. Funds from this event will go to cover OCCHS operating expenses.*

*Please drop off any used books that you no longer need.*

*We thank you for this in advance.*


*Any questions, please do not hesitate to call our bookstore - 636-1225.*

### **\*Reception to be Held in honor of Leland Feitz\***

Many of OCCHS members are lucky to know Leland Feitz. Some of you know him through the many books he has written on Colorado, part of the "Quick History Series" that introduce young and old alike to various topics on Colorado history. Some might know the wit and wisdom found in his book *From 7 to 77...a memoir of sorts*. The Old Colorado City Historical Society is giving you an opportunity to meet this extraordinary man by holding a reception in his honor.

**Come join us on Sunday, October 7th from 1 to 3 P.M. at the  
Old Colorado City History Center**

Please call us at the History Center 636-1225 to let us know that you will be attending so that we can plan refreshments accordingly

*Homesteads continued from page 3*

asphalt paving plant just south and east of the intersection of Bear Creek Road and the CS&CCD right of way, which by that time had become a county road. The paving plant used gravel mined on site, lowering the level of the road in the process.



In 1971 El Paso County voters approved the creation of a County Parks and Recreation District by a 4 to 1 margin. Acquisition of the 414 acre County Farm by the County Parks and Recreation District was considered to have been the District's most significant accomplishment during its first year.

El Paso County Parks developed several nature trail loops and built the Solar Trails Center, a combined nature center and solar energy demonstration project, on land which was once part of the Langmeyer homesteads. The Bear Creek Nature Center has replaced the original, smaller Solar Trails Center.

Eighty year old Anthony Bott died in 1917. At some time, the western part of the Langmeyer homestead, which included the former Bott and Langmeyer stone quarries, was divided into two parcels. By the early 1940's the smaller southern

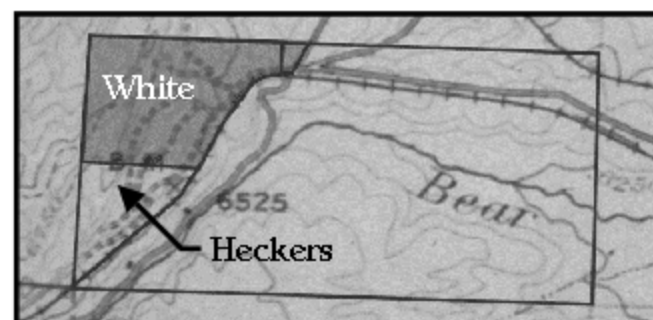
parcel was owned by Andy Heckers, a local barber; and the larger northern parcel was owned by Cloe and Pearl White.

Andy Heckers blasted a cut through the Dakota sandstone near a low point in the ridge, built a road to the ridge crest, and built the only house on the Dakota hogback. Alas, Mrs. Heckers refused to live there. So, Andy sold the property and built another house on a lot in Bear Creek Canyon.

Cloe and Pearl White, who lived in Bear Creek Canyon, used their land as pasture for their horses and mule. In 1955, they built a new house at the corner of Gold Camp Road and Bear Creek Road. The heir to the White's estate donated the land and house to the Bethany Baptist Church which gave the property the name "White Acres" and used it for outdoor worship and youth activities. In the past three and a half years all of White Acres, except a 2-1/2 acre lot with the house on it, has been purchased by the Colorado Springs TOPS program as public open space.

## NOTES:

- 1) The author acknowledges with gratitude Jan Knox' research efforts in locating census records.
- 2) It is not entirely clear that Frederika Beatrice Langmeyer and Belois Langmeyer were the same person. The fact that John Langmeyer and his wife, "Belois", were living with Anthony Bott in 1870 supports this interpretation.
- 3) The author acknowledges with gratitude Jo Cervone's efforts in finding information about John Langmeyer's death.
- 4) The doctoral dissertation, "A HISTORICAL GEOGRAPHICAL APPROACH TO THE STUDY OF THE INSTITUTIONALIZATION OF THE DOCTRINE OF PRIOR APPROPRIATION: THE EMERGENCE OF APPROPRIATIVE WATER RIGHTS IN COLORADO SPRINGS, COLORADO" (University of Minnesota, 1989) by Curt Arthur Poulton, offers an extensive study of Bear Creek water rights. The History Center has a copy in its library.



## President's Letter

Dear Members:

August 12, 2012 was the 153rd anniversary of the founding of Colorado City. We chose to celebrate this anniversary with our usual Founder's Day event at Bancroft Park. We solicited crafters; paid our fees to the city and the insurance company; asked various non-profits to participate including the Castle Rock Civil War Unit; and, arranged for musical entertainment. We had two historical lectures and the Garvin Cabin open but little beyond that taught history. Founder's Day has never been intended to be a fundraiser but for several years we have lost money on it and some years considerable amounts of money.

I think it is time to reconsider our way of celebrating the founding of the city. Very few people would even know why we were having this event, if asked. Next year let's vow to make this a true birthday party that will really inform the people of El Paso County that we are proud of the origins of the Westside. Let's use the day as a teaching effort.

The old fort plaque at 2818 W. Pikes Peak should be replaced in the next 30 days. Much thanks to those that donated the money needed. I was surprised at the response. Special thanks to my husband, Dave, for spearheading the replacement effort.

Don't forget the CEMETERY CRAWL on Saturday, September 22, at Fairview Cemetery. Get your tickets early! See you at the Crawl.

Sharon Swint, President  
OCCHS Board of Directors

## TREASURER'S REPORT

As of the writing of this report, mid-August, I am happy to say that OCCHS is running in the black this year. The first half of the year is the 'lean' time as we only have one fundraising event, Territory Days, and usually we use funds set aside from the previous year to pay for operating and make it up the second half of the year. BUT we did not have to do that this year.

The reason? By charging a small fee to get into some of our events to non-members and for charging a small fee for our Tuesday Nights in July....we were able to cover the costs. Book store sales are doing good, crafters during the farmers market greatly support us. The men in our Archives and Photograph area, Tom Daniels, Don Kallaus and Gerry Travers, are working very hard and we are starting to see revenue from the sale of photos! If we can have a good "Cemetery Crawl" and "Bed and Breakfast" it looks as if this will be a good year for OCCHS during a time when the economy is not so good. A "good year" for OCCHS means, all bills paid, and a good /educational time had by the community at events. I thank Sandy Hanzlian and Kay Atteberry for coming up with some wonderful programs this last year, Sharon Swint for all the hard work on Tuesday Nights. In July, Jo Cervone for arranging all the crafters and Bev Disch for always getting our volunteers to work events and the bookstore. Without volunteers, we would not make the finances needed to keep our Society a going concern.

Want to know more about the financial side of OCCHS? Please feel free to call me at any time, 636-1225. If I am not at the Center, the message will be passed on and I'll get back to you.

Suzanne Schorsch, Treasurer  
Old Colorado City Historical Society

The Old Colorado City Historical Society's Board of Directors meets regularly on the third Monday of the month.

Meetings are at 1:00 P.M. at the Old Colorado City Library,  
unless otherwise announced.

Interested visitors are always welcome at the Board meetings.

The next Board meeting will be Monday, September 17

OLD COLORADO CITY HISTORICAL SOCIETY  
ONE SOUTH TWENTY-FOURTH STREET  
COLORADO SPRINGS, CO 80904-3319

ADDRESS SERVICE REQUESTED

**NONPROFIT  
ORG.**

US Postage

**PAID**

COLO SPGS, CO  
PERMIT  
#491



## September / October Calendar

Friday, September 14  
11:00 A.M.

Program: The Growth of a Garden presented by Brook Cruz. Brook is a park interpreter who works in the Garden of the Gods Visitor Center. She will present information on the geography and history of the GOG. The program will highlight the life of Charles Elliot Perkins, the original owner of the Garden.

Members FREE. Non-members \$5

Saturday, September 22  
10:00 A.M.-2:00 P.M.

OCCHS Fairview Cemetery Crawl

Sunday, October 7  
1:00 - 3:00 P.M.

Reception in honor of Leland Feitz

Friday, October 12  
11:00 A.M.

Program: The Manitou and Ruxton Hydro Plants presented by Chris Thompson. Chris is an employee of the Colorado Springs Utilities Department who has thoroughly researched the Manitou Hydro Plant built in 1905 and the Ruxton Hydro Plant built in 1925. He will speak on the six hydroelectric power plants that were built on the slopes of Pikes Peak and how they affected the power and water systems of Colorado Springs.

Members FREE. Non-members \$5

### Old Colorado City History Center

1 S. 24th Street, Colorado Springs, CO 80904 - (719) 636-1225 - <http://www.occhs.org>

Museum Hours: Tues. thru Sat. 11 - 4 Free Admission. Donations greatly appreciated.